




F. P. NO: 118

R. S. No : 268 / 1 + 2 / P

SCALE: 10

-  BOUNDARY OF T.P. SCHEME
 BOUNDARY OF ORIGINAL PLOT
 BOUNDARY OF FINAL PLOT

MODIFICATION AS PER THE GOVERNMENT NOTIFICATION
NO. GH / VI / 91 OF 2010 / TPS 1495 - 5024 L (PART-1)
SCHEDULE NO. 5.

Approved the Preliminary Town Planning Scheme No. 3 (Watermain) S40
Local Authorities Order 1990. The Watermain Urban Development and
Planning Department. IPS-143-502-1. Date: 01-07-2000

1. 1.1 1.1 1.1
 1.2 1.2 1.2
 1.3 1.3 1.3
 1.4 1.4 1.4



Hannu

Joint Secretary to the Govt. of England
 (Great Britain) and Urban Planning
 Department